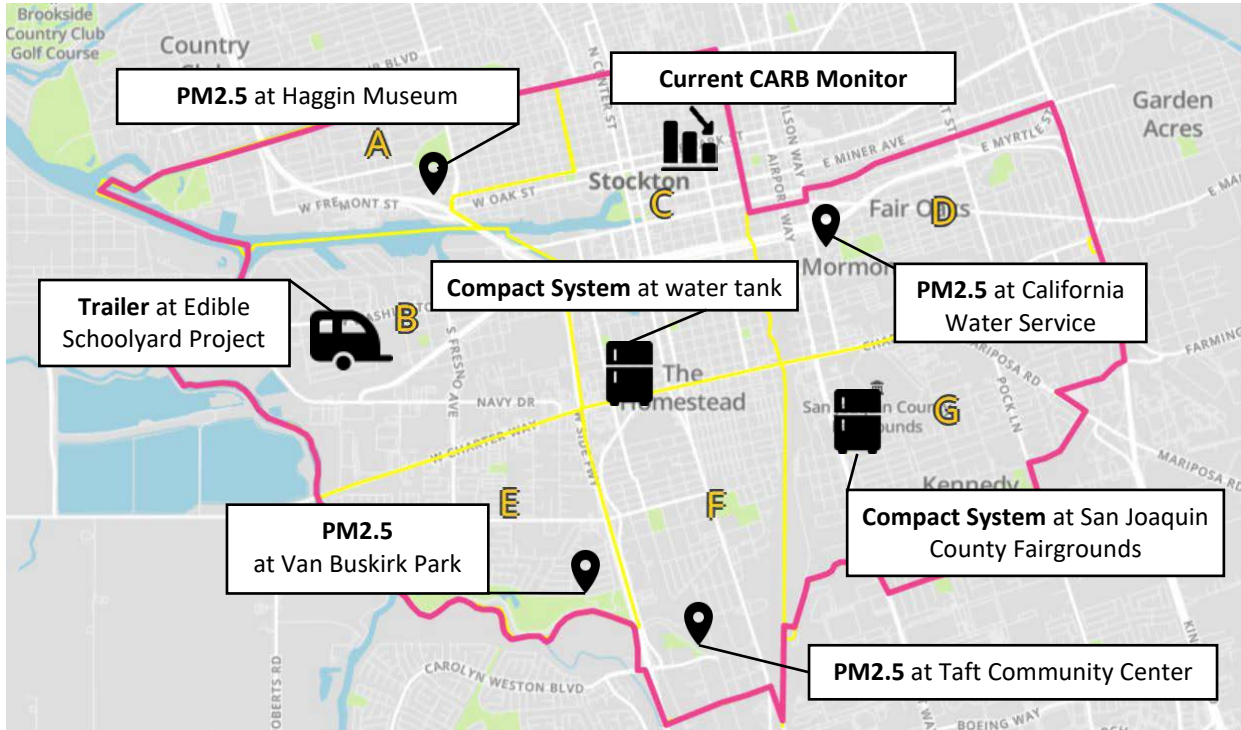







Status of Stockton Community Air Monitoring Implementation

(Updated October 18, 2023)



	
Mobile Monitoring Van: respond to community concern	Compact System: PM2.5, Black Carbon, SO2, NO2/NO, & VOC
	
Trailer: PM2.5, Black Carbon, Ozone, CO, NO2/NO, H2S/SO2, VOC, & Toxics	CARB Monitor: PM2.5, PM10, Ozone, NO2/NO, CO, & Toxics
	
PM2.5 Monitor	

Zone	Location	Installed	Notes
A	Haggin Museum	X	PM2.5 installed on April 4, 2022; VOC sampling from Sept. 2022 to June 2023
B	Edible Schoolyard Project (Boggs Tract Community Farm)	X	Installed on June 26, 2023; VOC sampling commenced July 2023
C	University Park (CARB)	X	CARB installed on October 1, 2021
C	Water Tank (El Dorado St. & E. Clay St.)	X	Installed on March 2, 2022
D	California Water Service Building (E. Lafayette St.)	X	Installed on February 16, 2022
E	Van Buskirk Park		<u>Van Buskirk:</u> Information provided to City of Stockton Public Works who needs time to discuss internally. Awaiting response. Permission denied at Conway Homes (Housing Authority of the County of San Joaquin) and Kipp School.
F	Taft Community Center		Working with Taft Community Center on Lease Agreement
F	Little Manila Center	X	PM2.5 monitor temporarily deployed at Little Manila Center
G	San Joaquin County Fairgrounds	X	Installed on May 3, 2022