

# Update on Stationary Source Emissions Arvin-Lamont Community

September 22, 2021

Mark Montelongo  
Program Manager

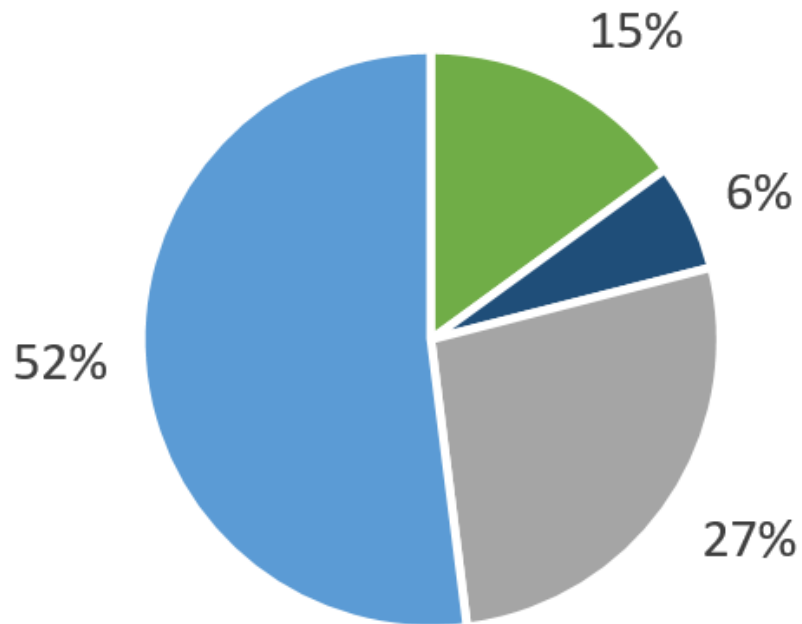
San Joaquin Valley Air Pollution Control District

# Update of Emissions Inventory

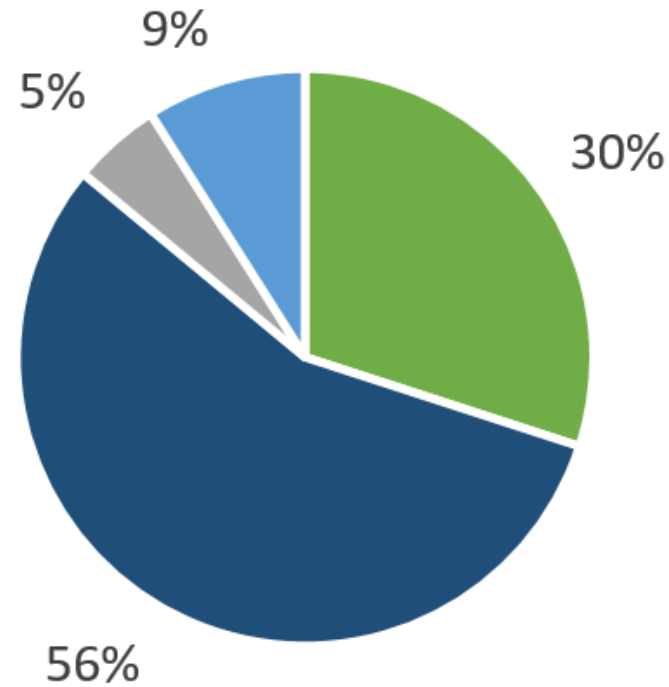
- District collects and processes emissions inventory data from Stationary Sources (facilities) each year
  - District is currently processing the 2020 emissions inventory data submitted by facilities
- CARB calculates emissions from Mobile Sources and Area Wide Sources

# Emissions Source Summary

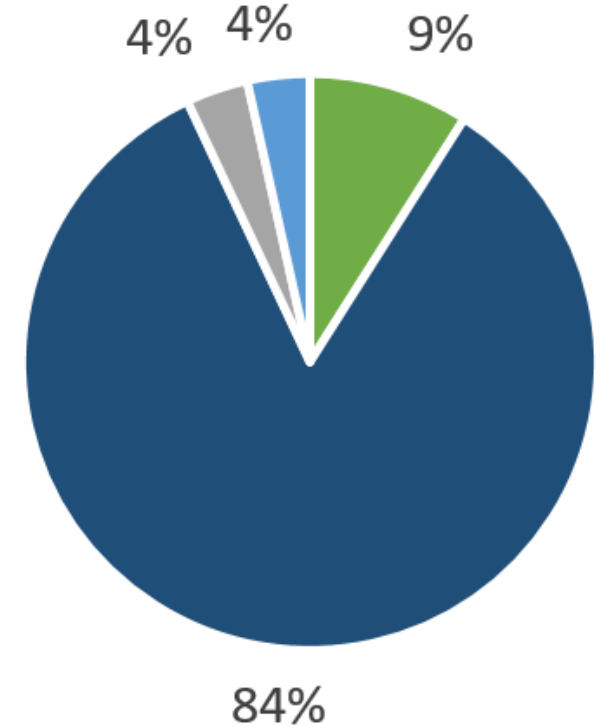
## NOx



## PM2.5



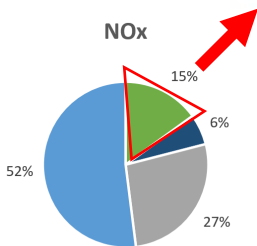
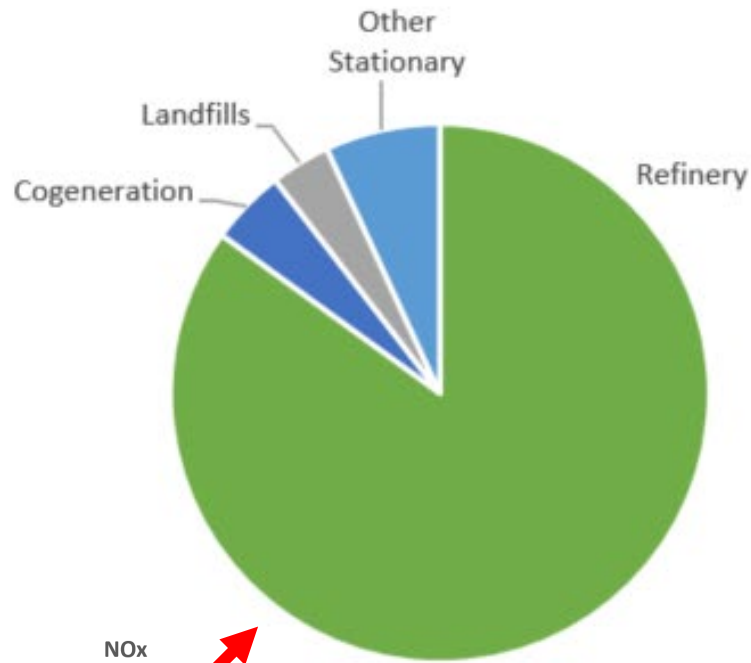
## VOC



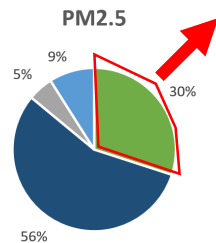
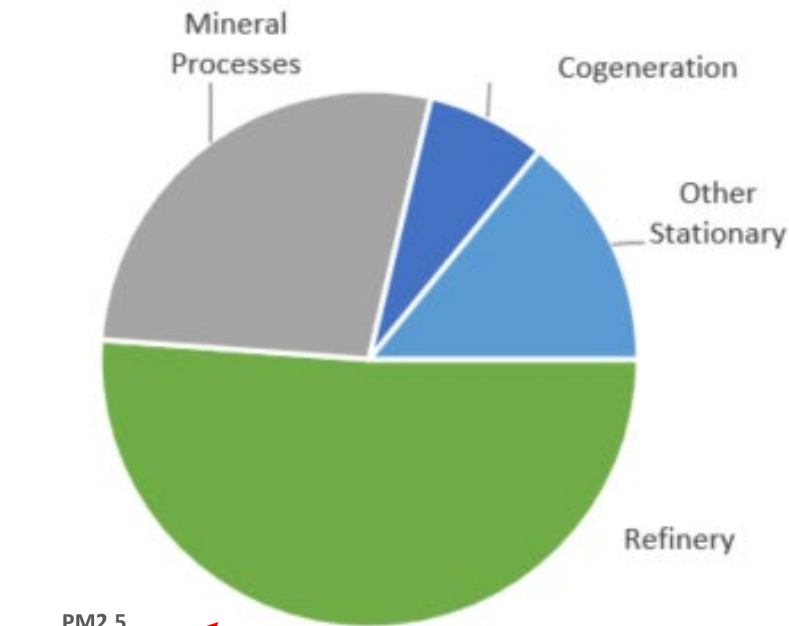
■ Stationary ■ Areawide ■ Other Mobile ■ On-Road Mobile

# Stationary Source Emissions Summary

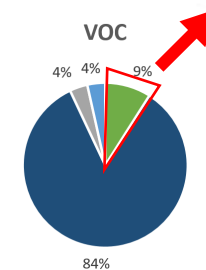
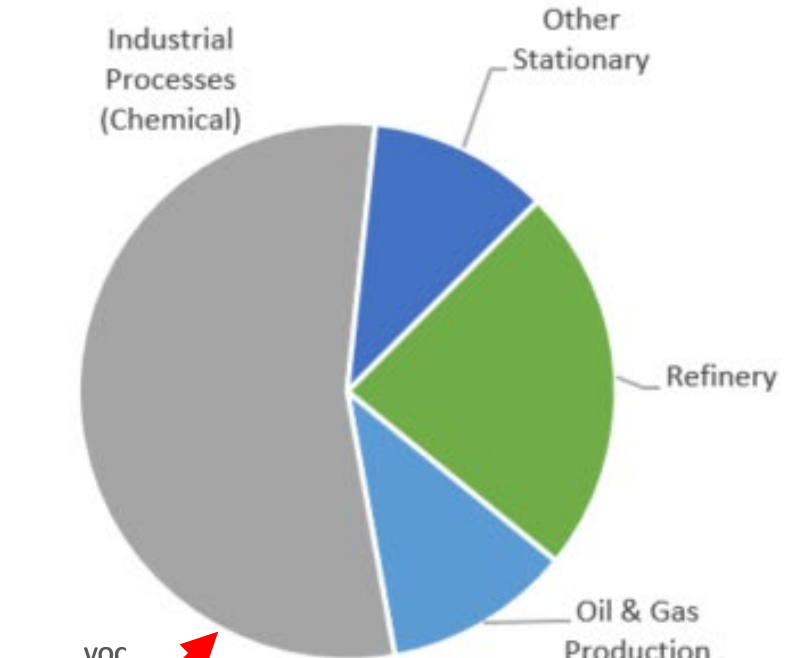
NOx



PM2.5



VOC



# Maps and Tools Available on Website

- The Arvin-Lamont Community website is located at
  - <http://community.valleyair.org/selected-communities/arvin-lamont>
- The following information will be posted:
  - Emissions inventory
  - Specific facility locations
  - Mobile, Area, and Stationary Source emissions data in the Arvin-Lamont AB 617 Community
  - Sensitive receptors
    - Public and Private Schools
    - Medical Facilities and Care Facilities

# Arvin-Lamont Community Boundary

