



Community Emission Inventory Update CARB Mobile and Area Source Emissions

Shafter
AB 617 Community Steering Committee Meeting
May 13, 2019

Alejandra Cervantes, Jenny Melgo, Abhisek Dhiman, Adrian Cayabyab
Air Quality Planning and Science Division
California Air Resources Board

Air District & CARB Staff Collaboration



Stationary Sources:
Power Plants, Refineries, Industry

District



Area Sources:
Residential Wood Combustion, Consumer Products, Pesticides

CARB/District



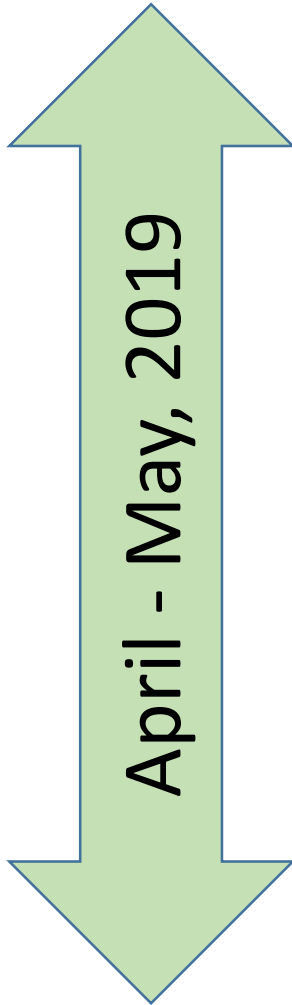
On-road Mobile Sources:
Cars, Trucks

CARB



Off-road Mobile Sources:
Forklifts, Tractors, Transport Refrigeration Units

CARB



DRAFT Community Emissions Summary

Source Category	PM2.5	NOx	ROG	NH3
STATIONARY	30.3 (12%)	19.8 (3%)	53.1 (5%)	0.87 (0.1%)
AREA	188.5 (75%)	49.7 (7%)	936.9 (80%)	1,360.4 (99.9%)
OFF-ROAD MOBILE	12.4 (5%)	163.1 (21%)	54.2 (5%)	0.1 (0.01%)
ON-ROAD MOBILE	20.1 (8)%	528 (69%)	126.4 (11%)	0 (0%)
TOTAL (tons/yr)	251.3	760.6	1,170.6	1,361.4

PM2.5: Particulate Matter 2.5 Microns or Smaller

NOx: Nitrogen Oxides

ROG: Reactive Organic Gases

NH3: Ammonia

Inventory Development – What are we doing?

<https://ww2.arb.ca.gov/resources/documents/emissions-inventory-enhancements>

DRAFT Area Source Emissions

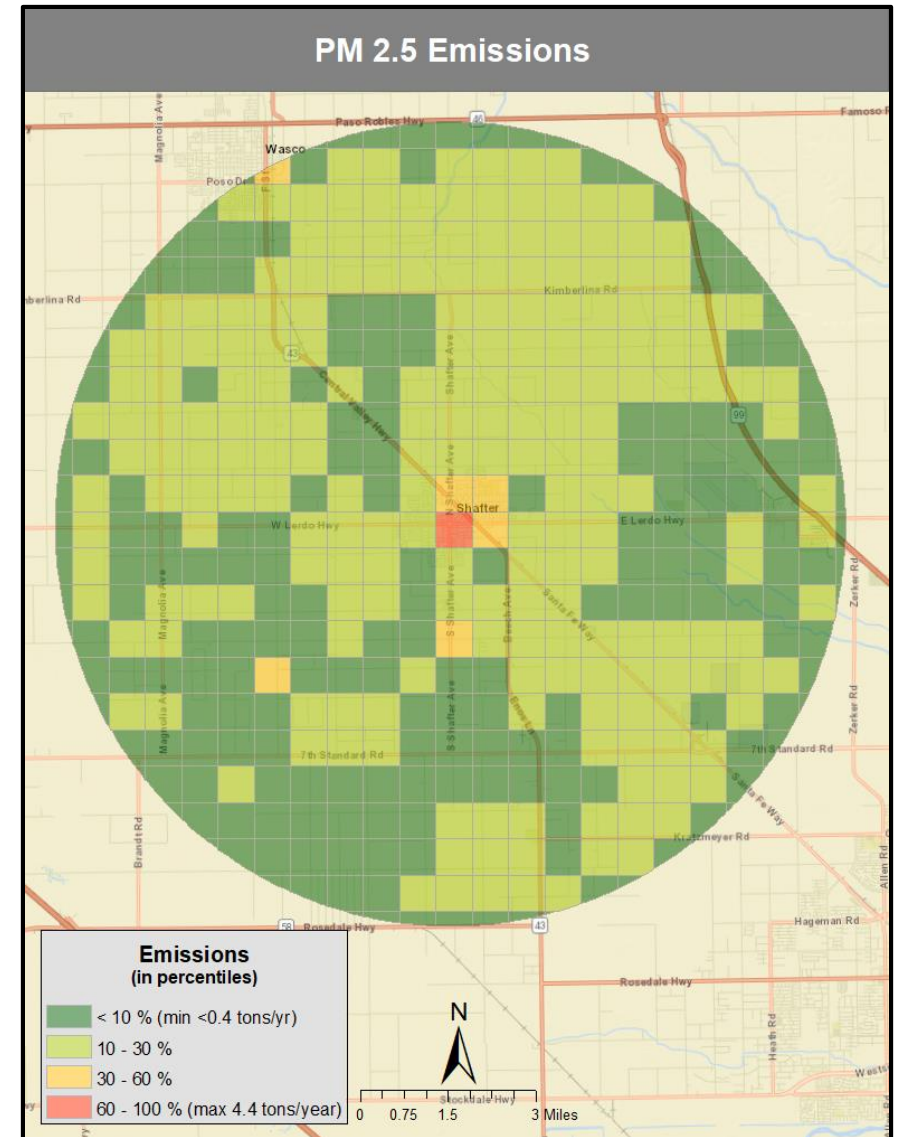


Sources that can be moved to actual emission location:
Small emission sources spread over an area, but with specific locations (e.g., gas stations, dry cleaner, auto body shops, print shops)

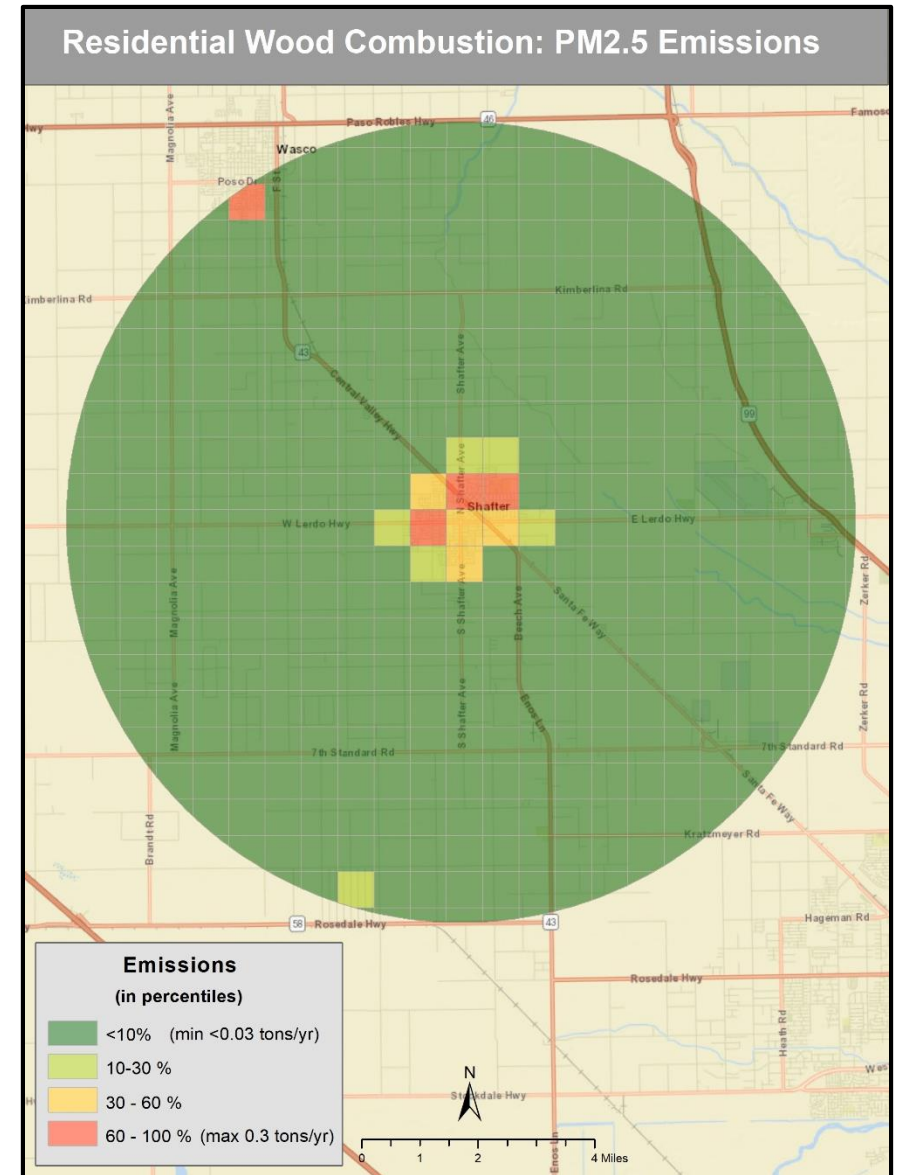
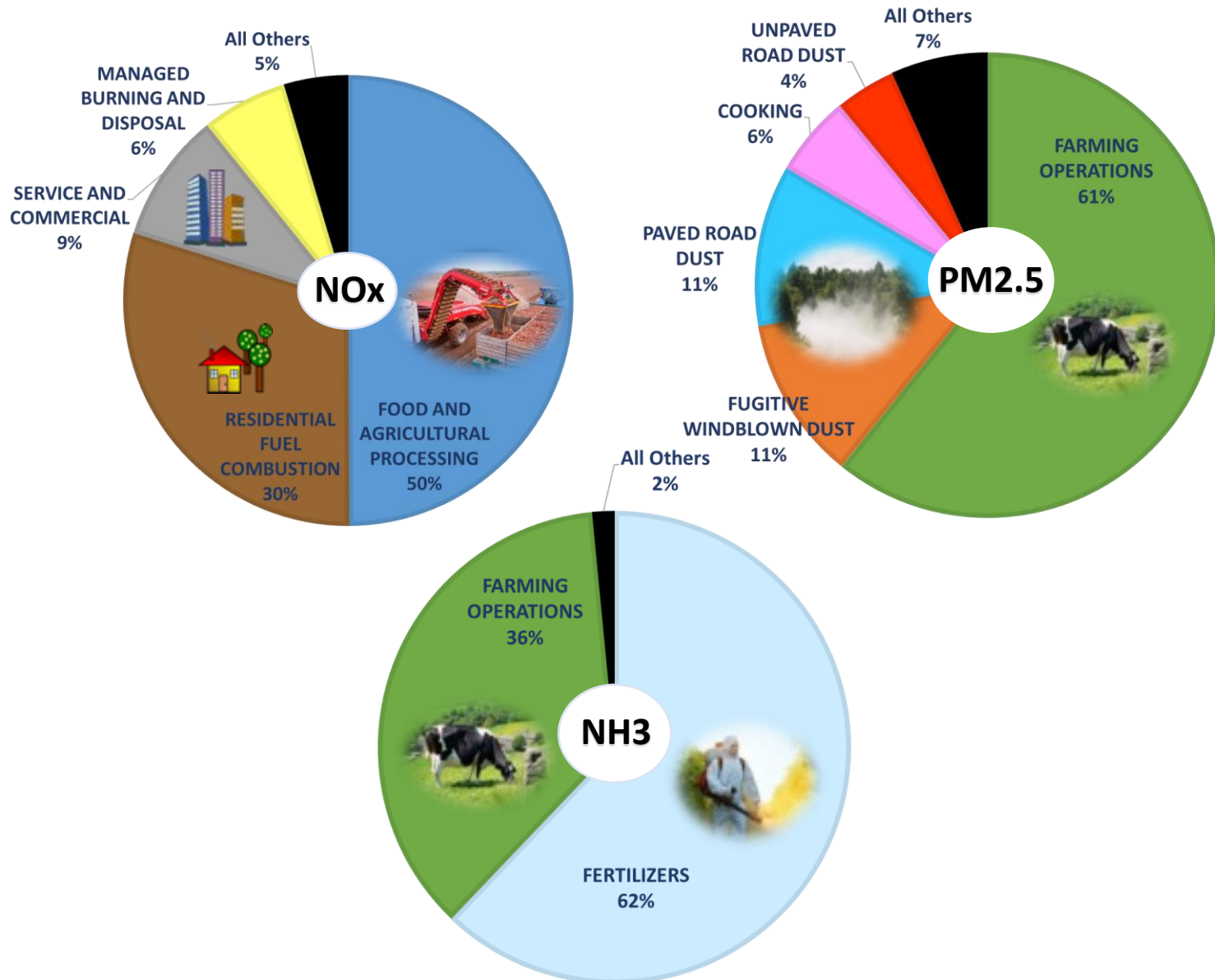


Sources that operate and emit over large areas:
Emission sources that lack specific location detail (e.g., consumer products, road dust, architectural coating)

Move sources to their actual emission location, when possible



DRAFT Area Source Emissions (Contd.)



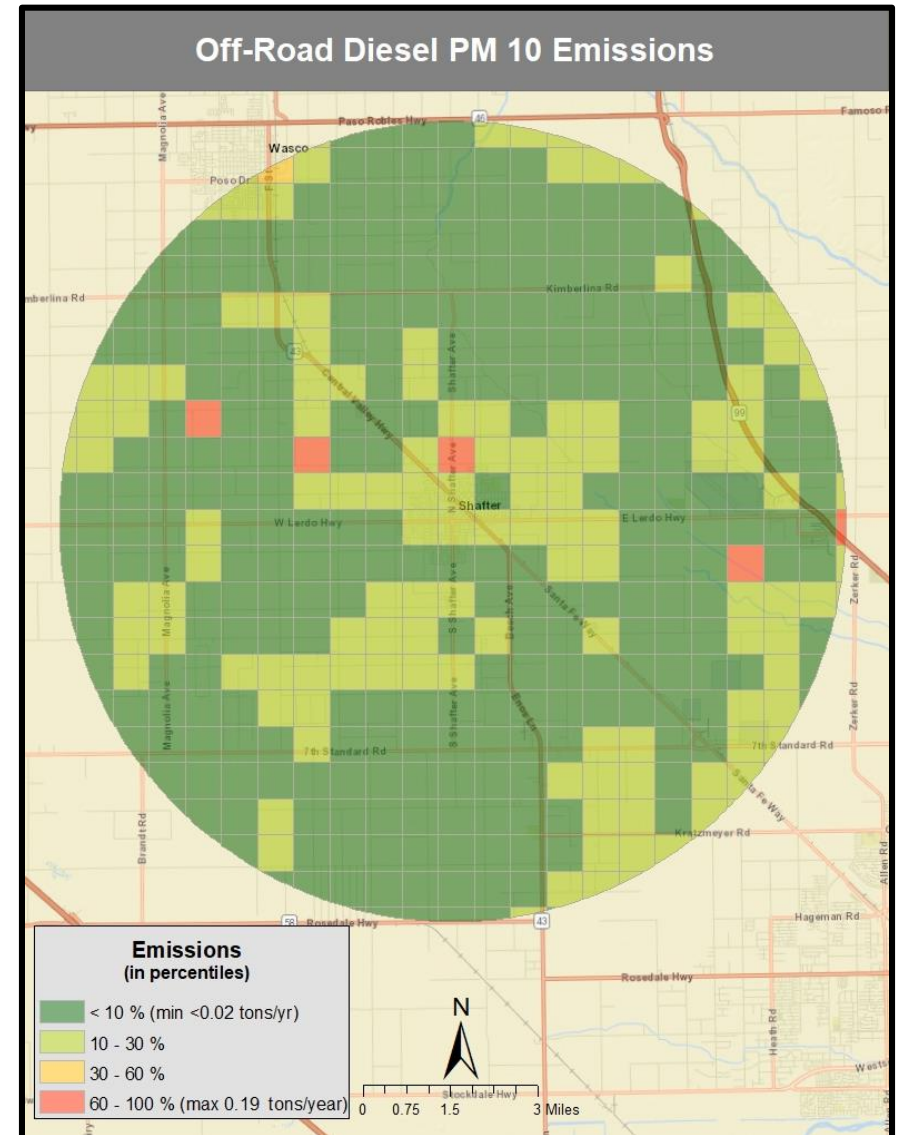
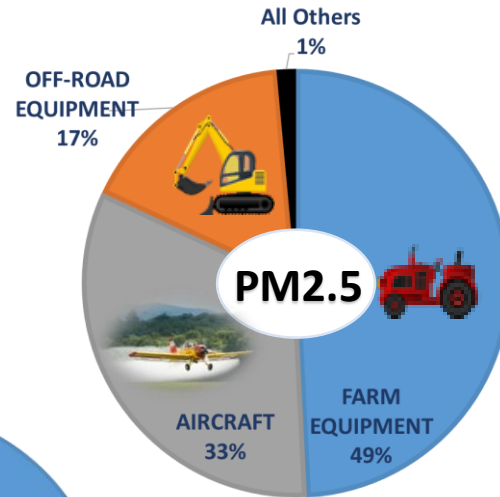
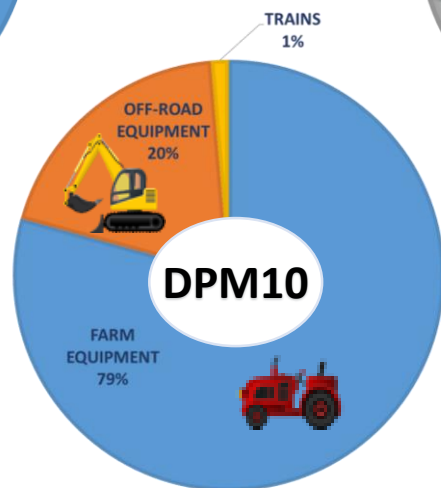
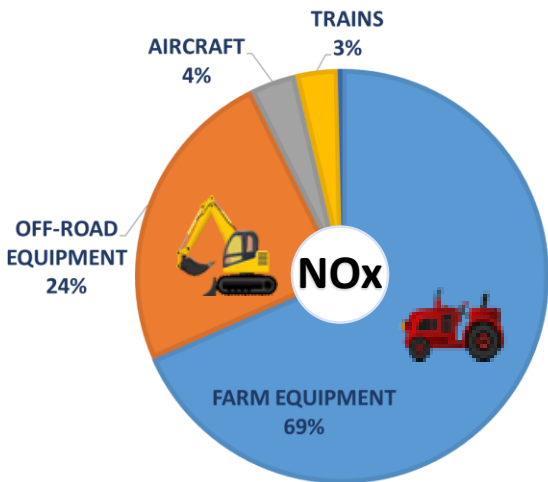
DRAFT Off-Road Mobile Source Emissions

Facility Sources:

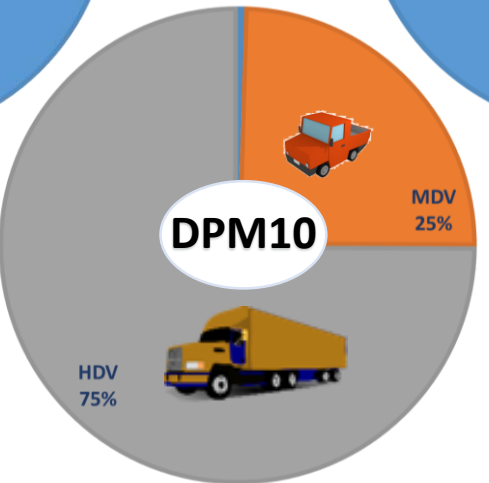
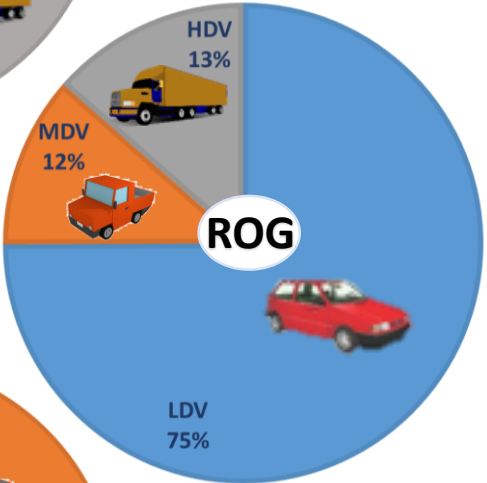
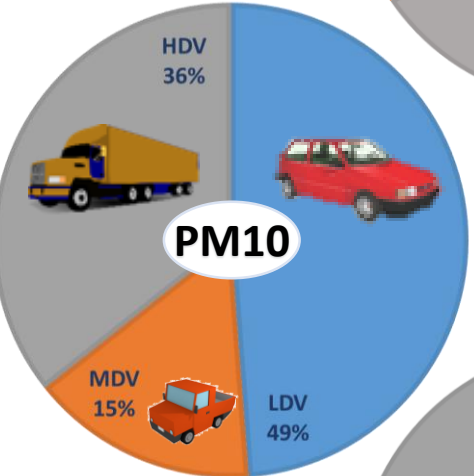
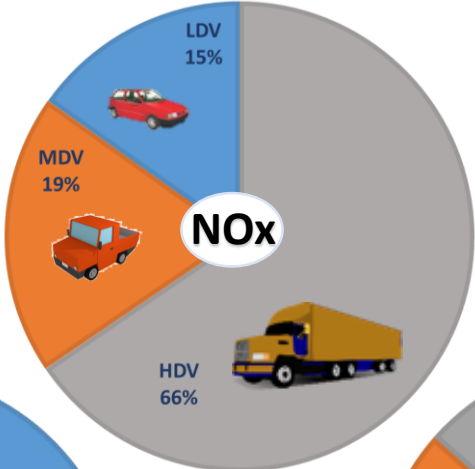
(e.g., forklifts, cargo handling equipment, locomotives)

Non-facility Sources:

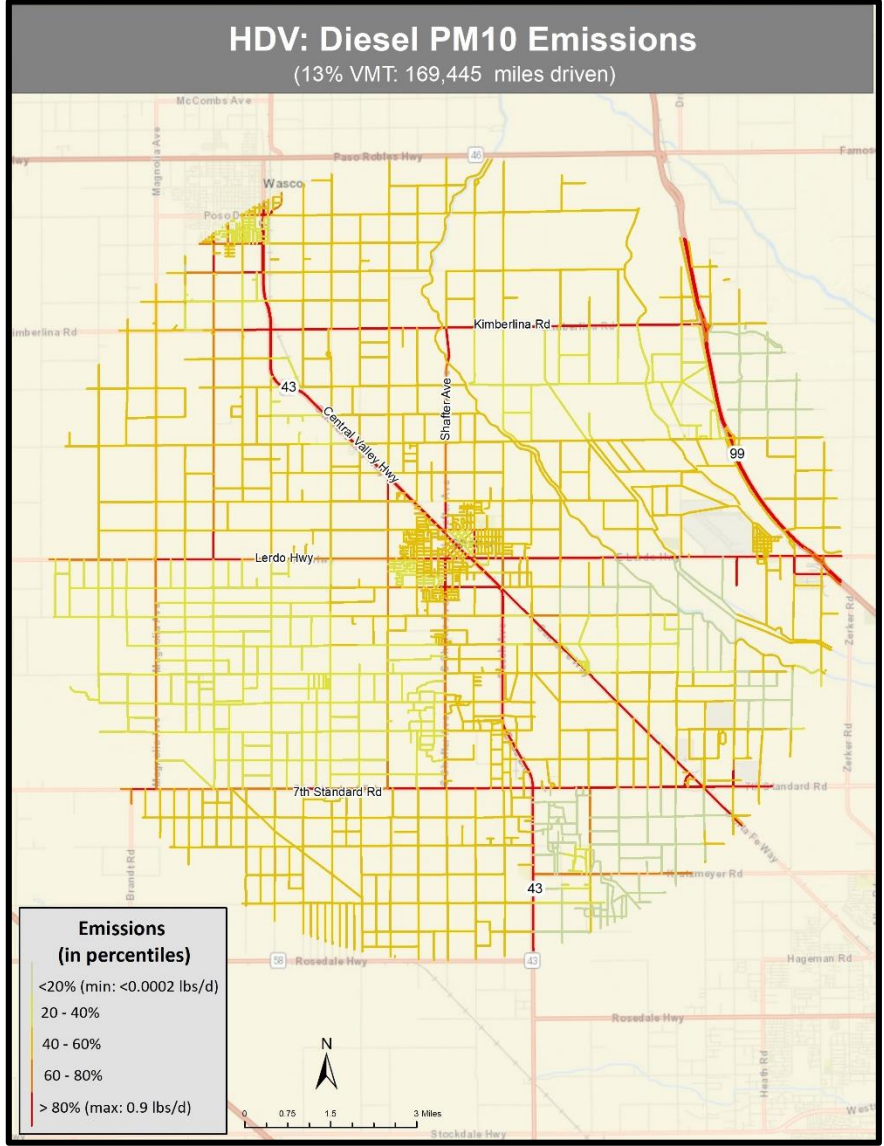
(e.g., construction/ ag equipment, portable engines)



DRAFT On-Road Mobile Source Emissions



LDV: Light-duty Vehicles
 MDV: Medium-duty Vehicles
 HDV: Heavy-duty Vehicles





Highlights on Statewide Strategies to Control Emissions

**Shafter
Community Steering Committee Meeting**

May 13, 2019

Air Quality Agencies

Federal



U.S. EPA

*Sets/enforces national air quality standards.
Regulates interstate transportation.*



Trains



Ships



Planes

State



CARB

*Regulates mobile sources of air pollution,
greenhouse gases, and consumer products.*



Cars



Trucks



Buses

Local

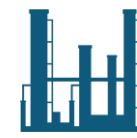


Local Air Districts

*Regulate stationary and
local sources of air pollution.*



Factories

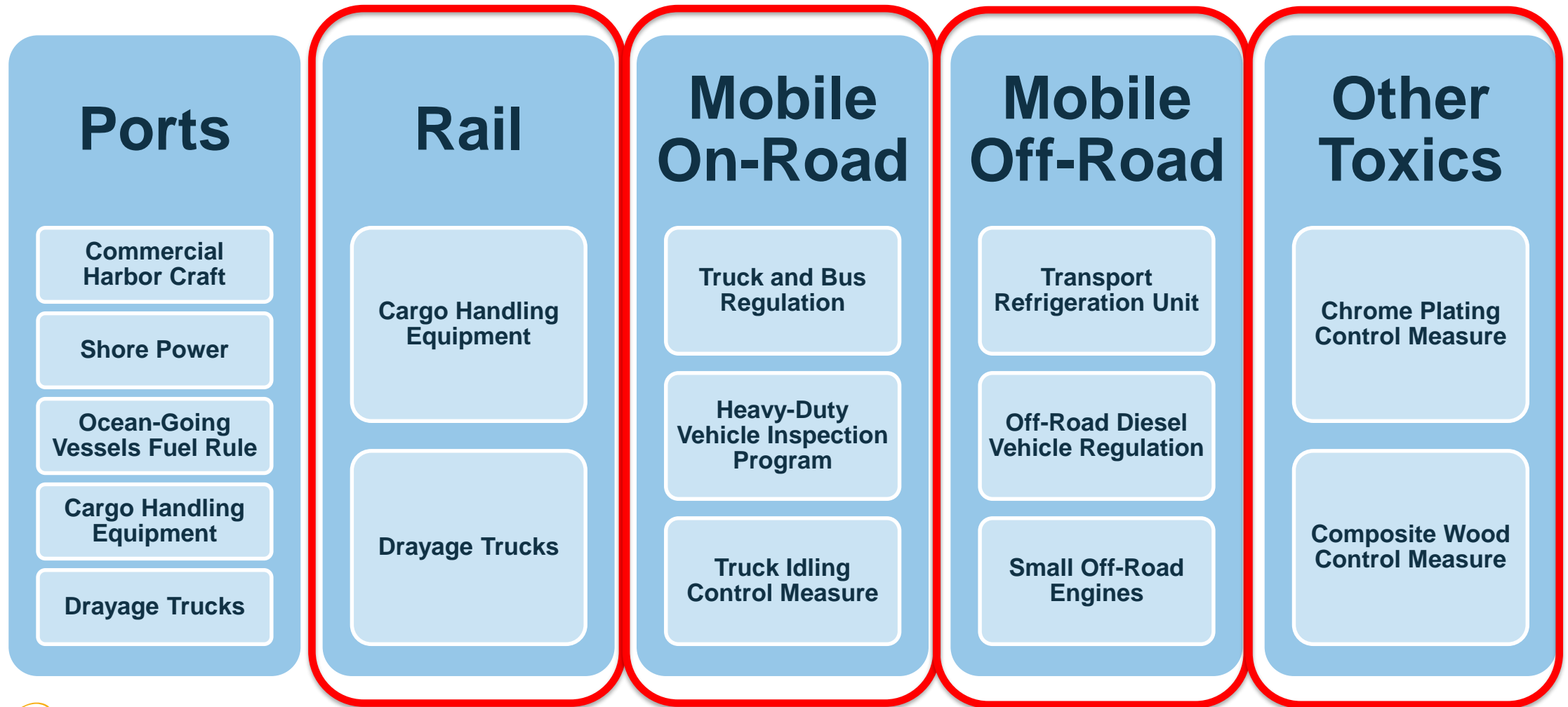


Refineries

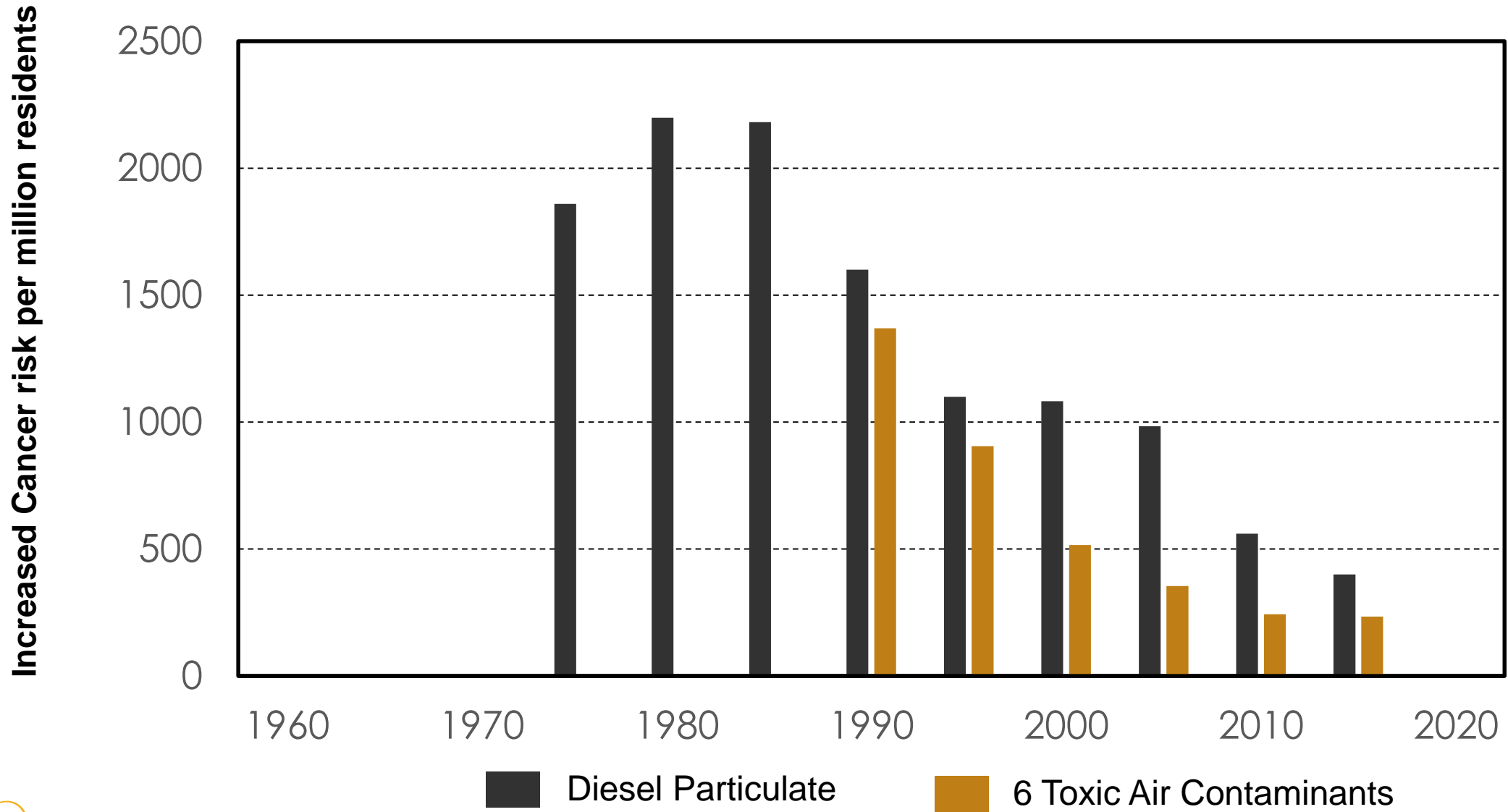


Residential
woodstoves

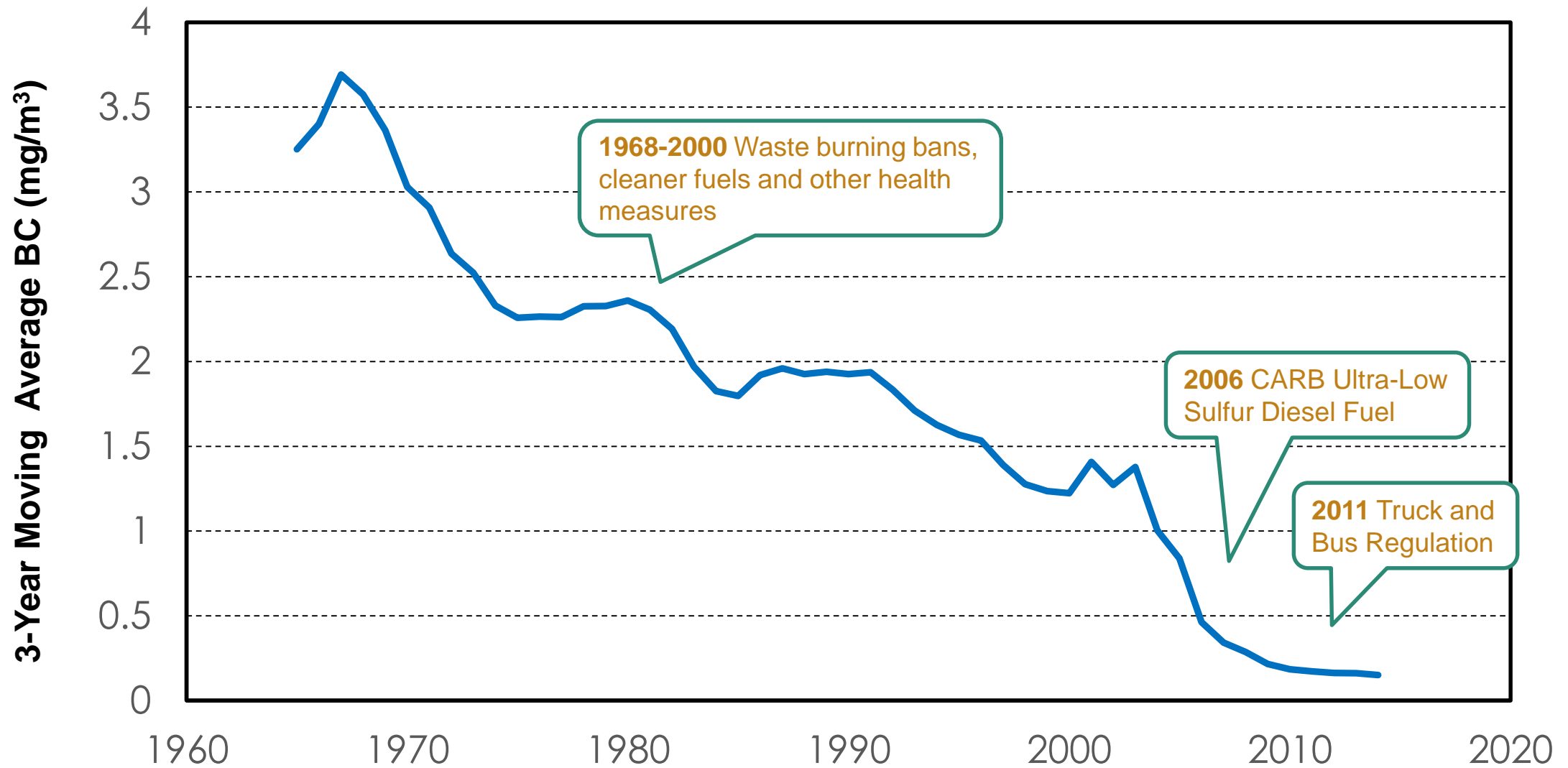
Existing Regulations and Control Measures



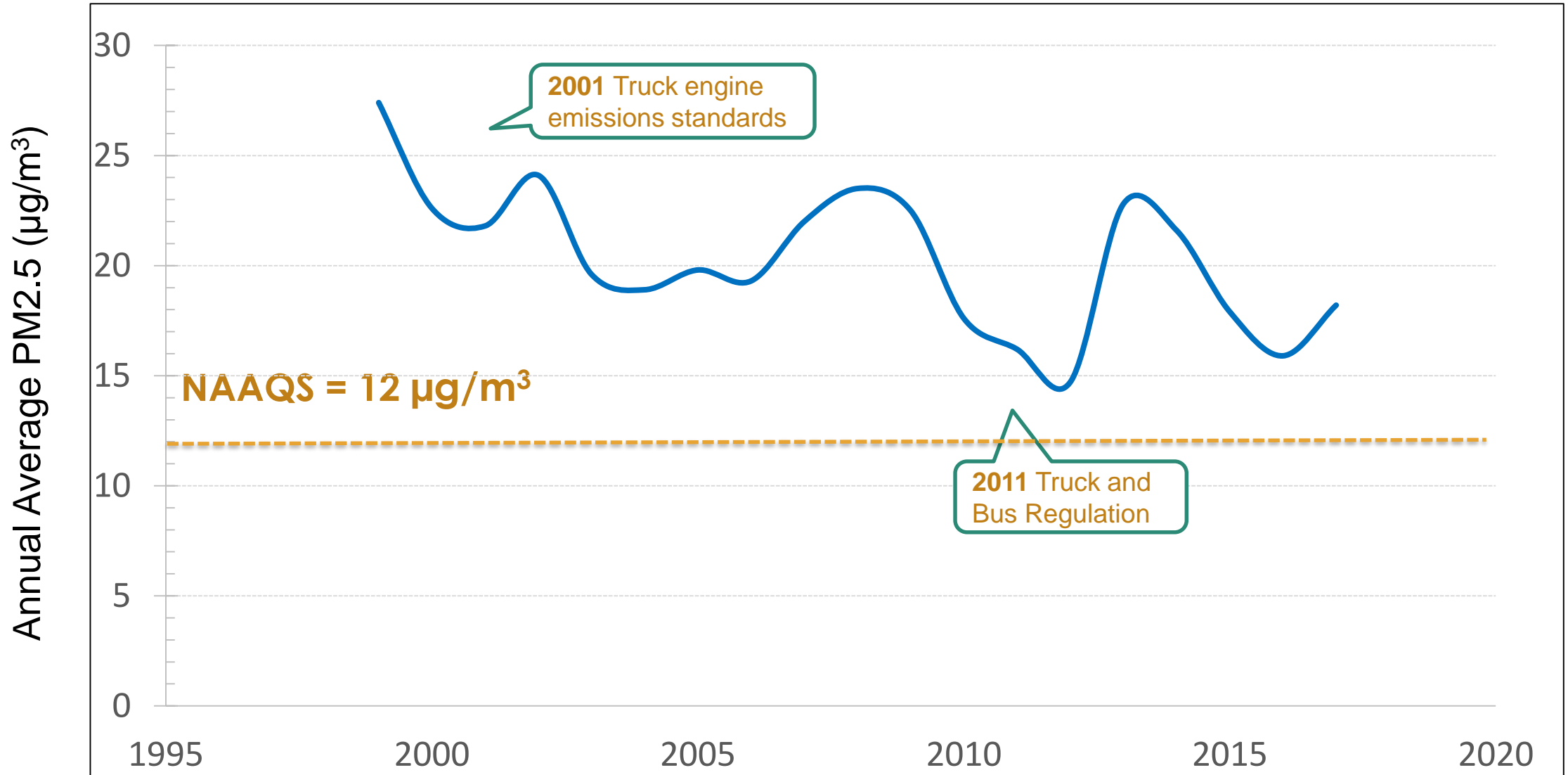
Statewide Toxic Health Risks



Statewide Black Carbon

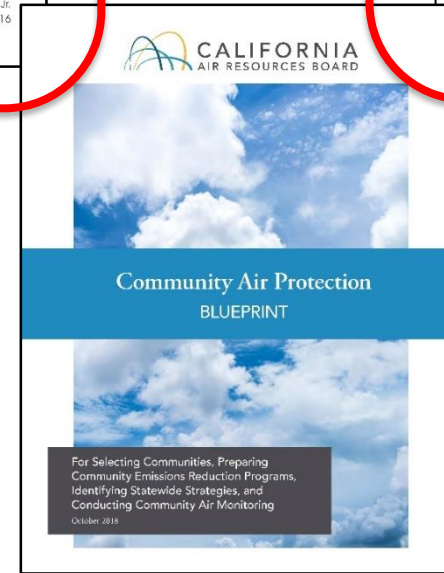
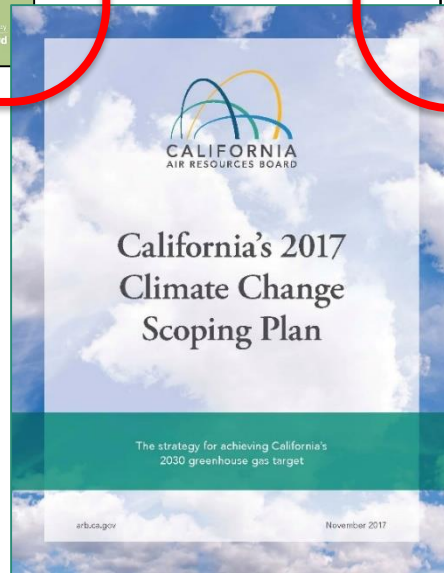
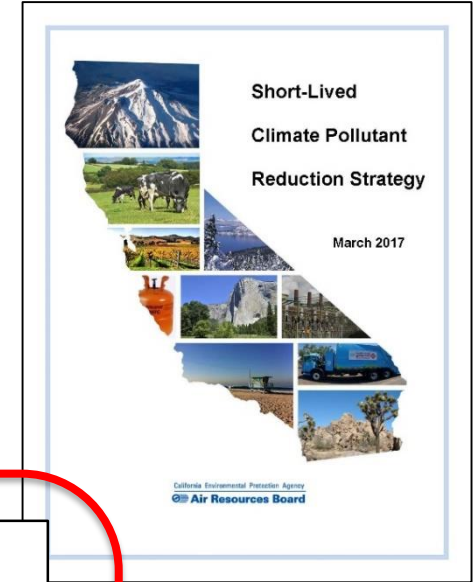



Fine Particles (PM_{2.5}) in Kern County



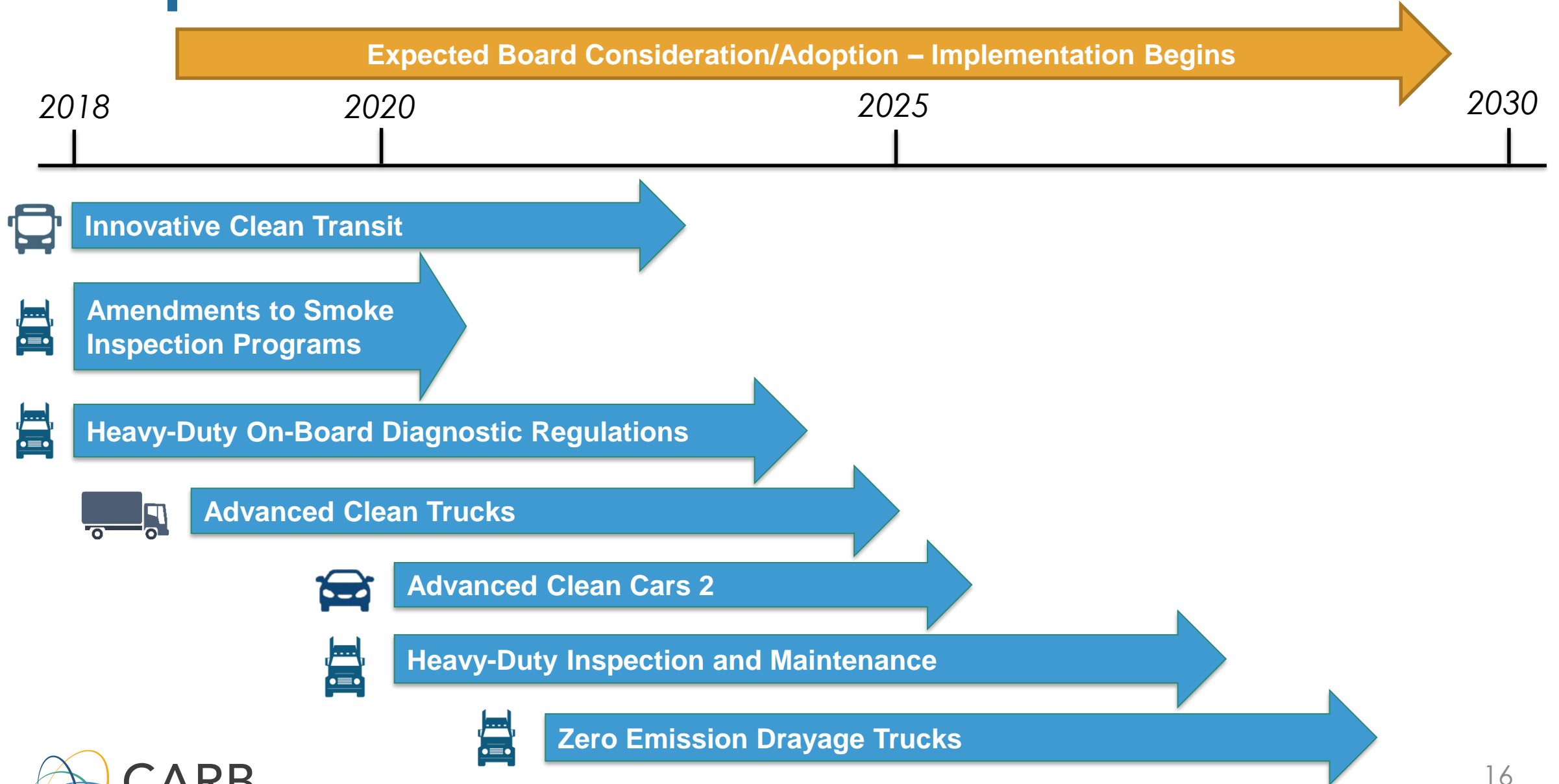
CARB EMISSIONS REDUCTION STRATEGIES

Recent Plans

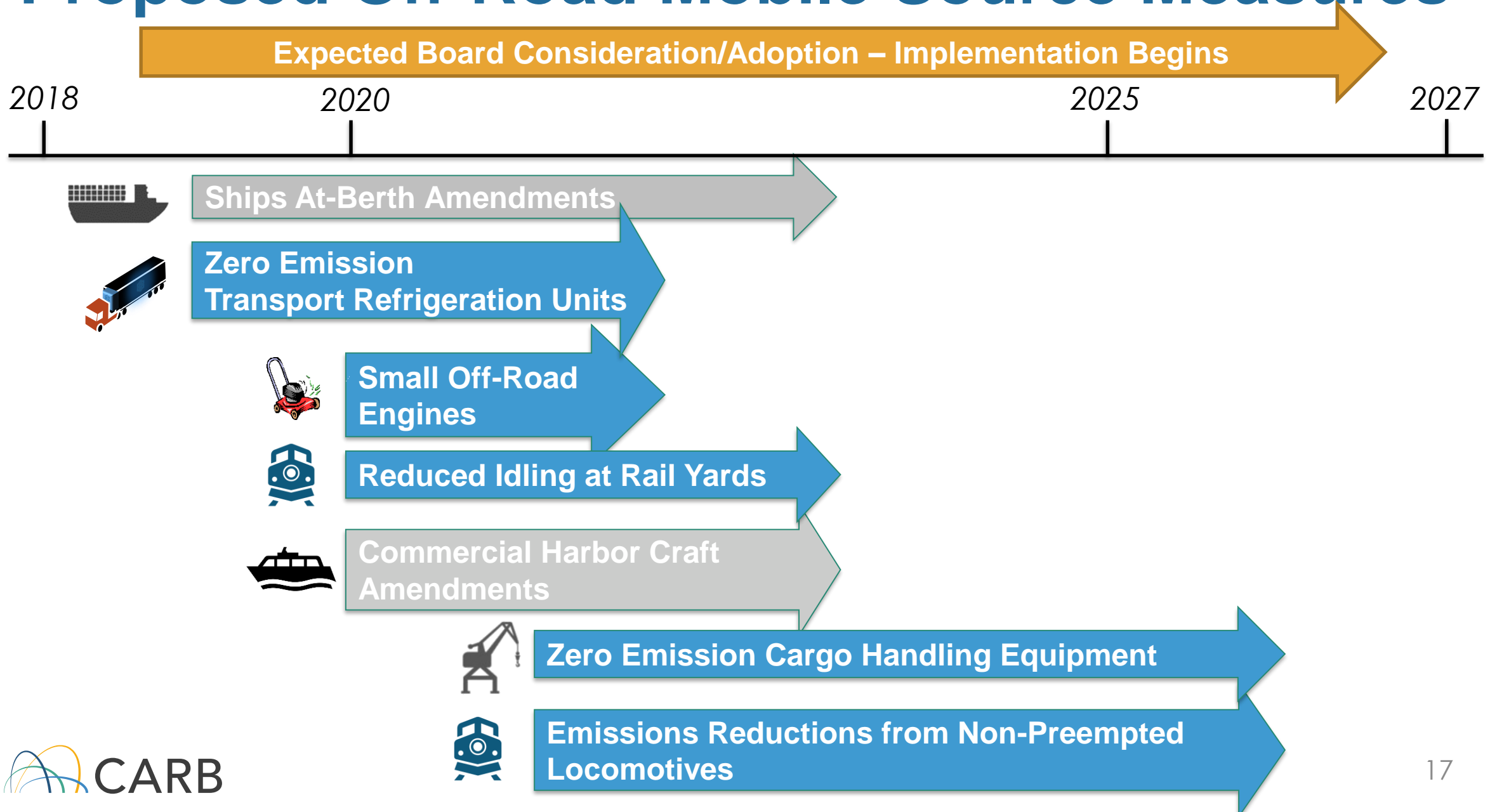


**All dates for
proposed rules
are tentative and
subject to change**

Proposed On-Road Mobile Source Measures



Proposed Off-Road Mobile Source Measures



Additional Proposed Control Measures

- Chrome Plating Control Measure Amendments
- Composite Wood Products Control Measure Amendments
- Commercial Cooking Suggested Control Measure

Expected Board Consideration Date= TBD

Contact Us

Skott Wall, Community Liaison

Office of Community Air Protection, CARB

skott.wall@arb.ca.gov

916-323-0787