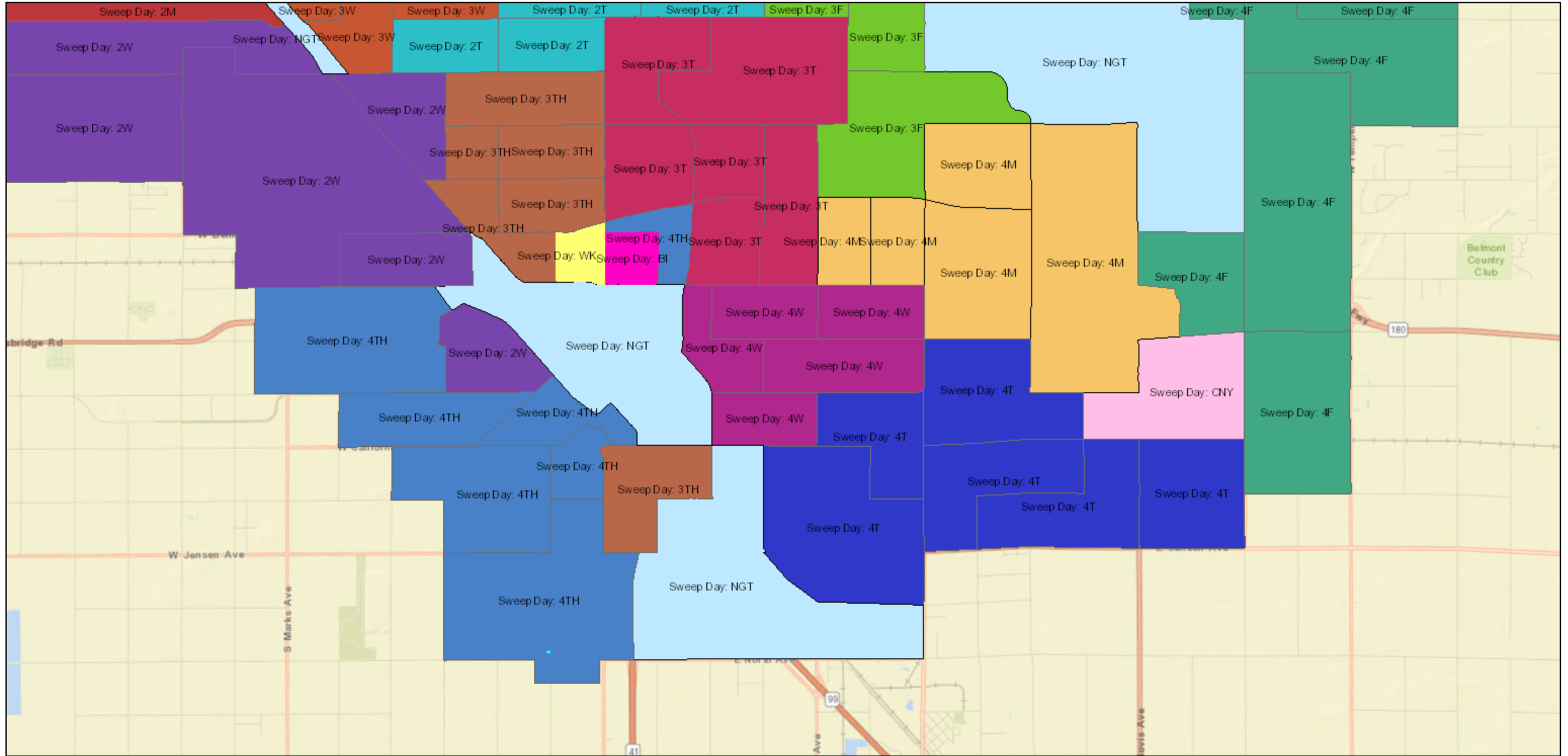


























ArcGIS Web Map

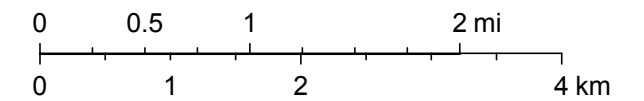


3/10/2021, 9:03:09 AM

Res Sweeping

 <all other values>	 First Thursday	 Second Tuesday	 Third Tuesday	 Fourth Monday	 Bi-Monthly
 First Friday	 First Wednesday	 Second Thursday	 Third Thursday	 Fourth Tuesday	 CNY
 First Monday	 Second Friday	 Second Wednesday	 Third Wednesday	 Fourth Thursday	 Nightly
 First Tuesday	 Second Monday	 Third Friday	 Fourth Friday	 Fourth Wednesday	 Weekly

1:72,224



Sources: Esri, HERE, Garmin, USGS, Intermap, INCREMENT P, NRCan, Esri Japan, METI, Esri China (Hong Kong), Esri Korea, Esri (Thailand), NGCC, (c) OpenStreetMap contributors, and the GIS User Community

Web AppBuilder for ArcGIS

Copyright nearmap 2015 | Fresno County Dept. PWP, Bureau of Land Management, Esri, HERE, Garmin, INCREMENT P, NGA, USGS |