

Update on Stationary Source Emissions Stockton Community

June 3, 2020

Arnaud Marjollet

Director of Permit Services

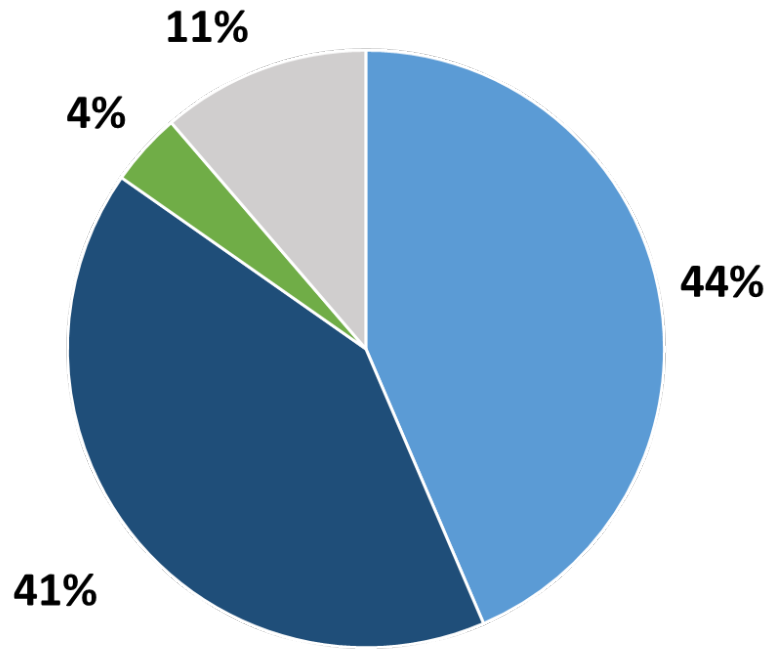
San Joaquin Valley Air Pollution Control District

Update of Emissions Inventory

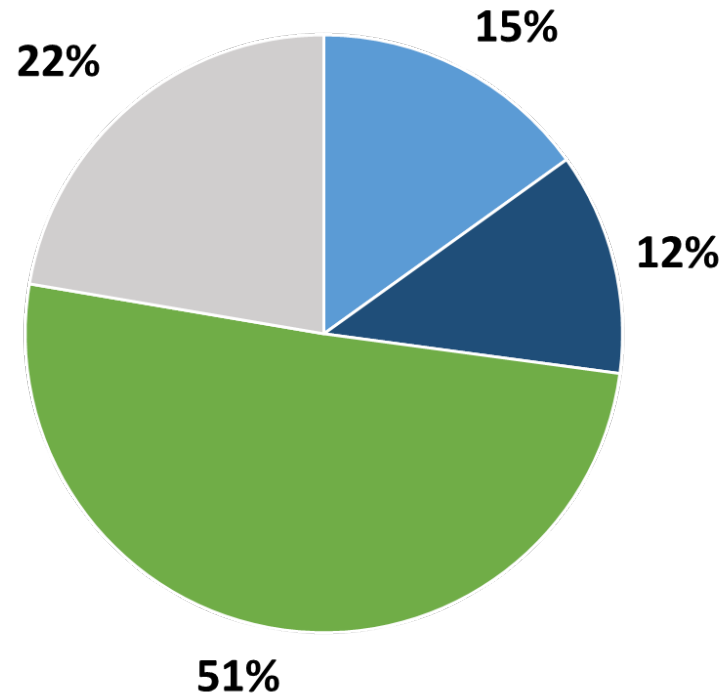
- Emissions inventory data collected on an annual basis
- District collects and processes emissions inventory data from Stationary Sources (facilities)
- CARB collects and processes emissions inventory data from Mobile Sources and about Area Wide sectors
- District is currently processing the 2018-2019 emissions inventory data submitted by facilities

Emissions Source Summary

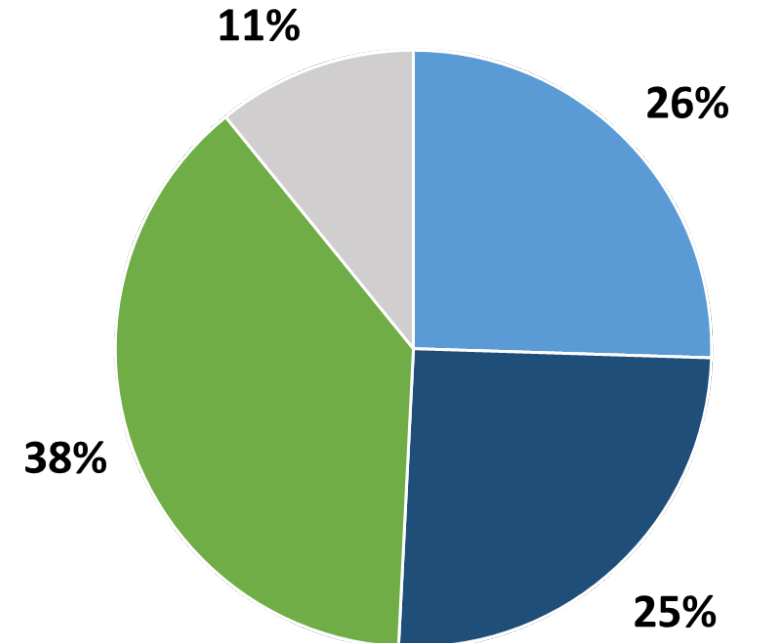
NOx



PM2.5



VOC



On-Road

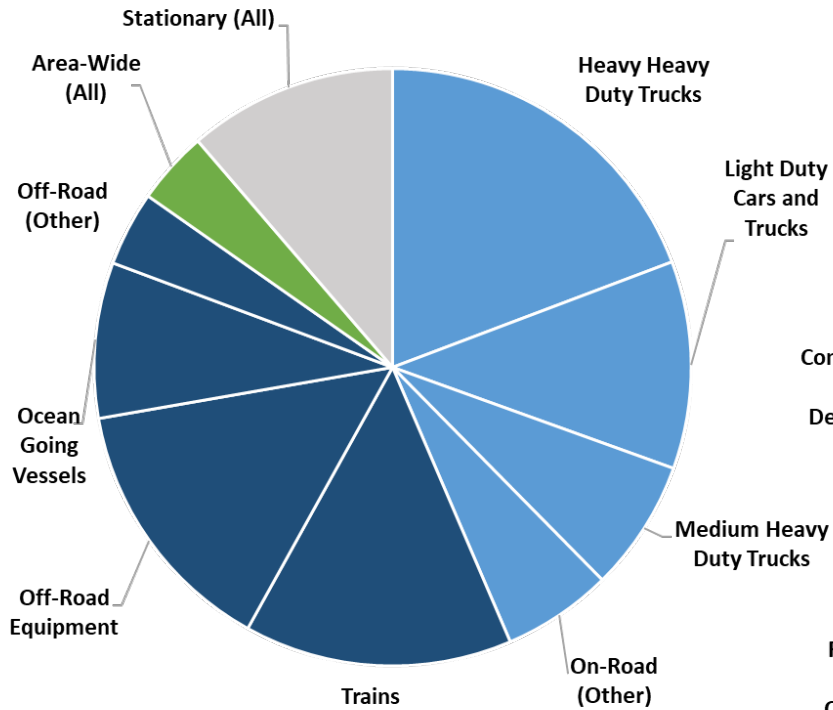
Off-Road

Area-Wide

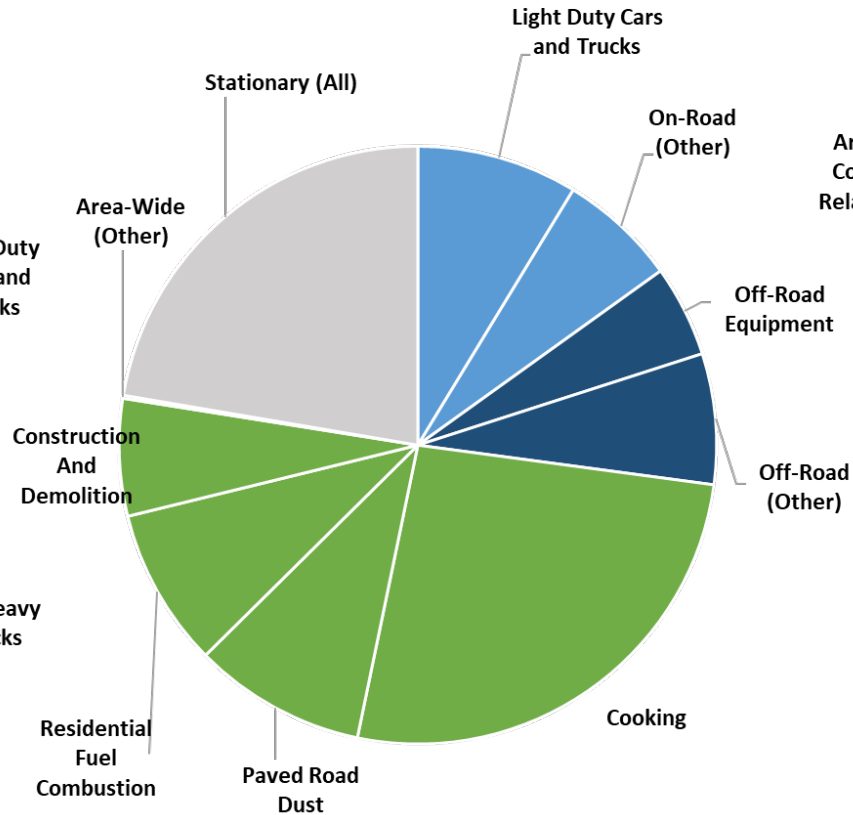
Stationary

Emissions Source Summary

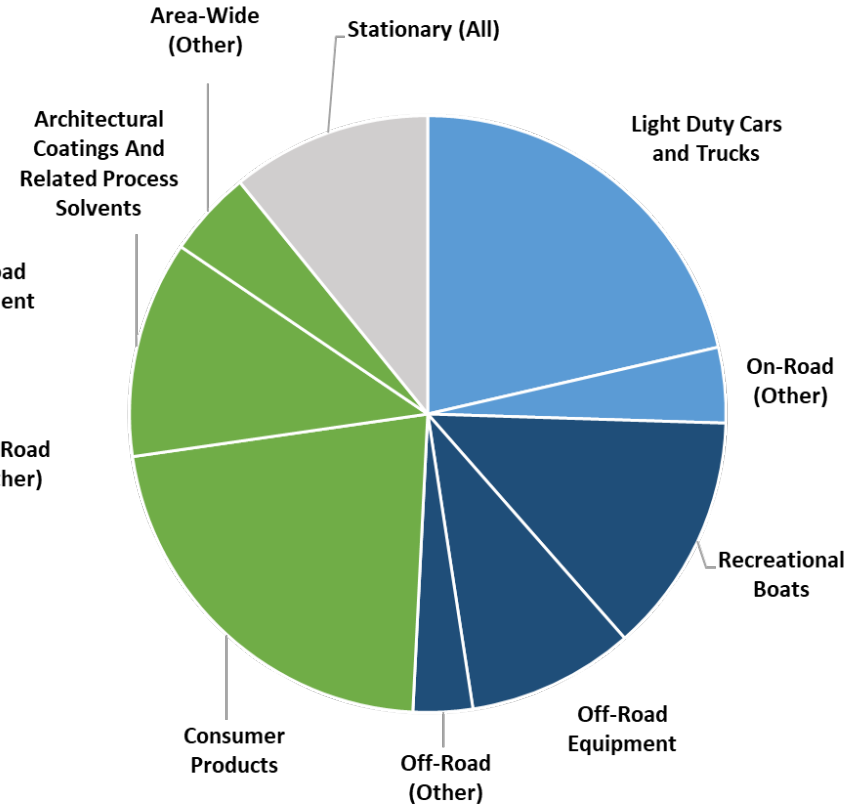
NOx



PM2.5



VOC



■ On-Road

■ Off-Road

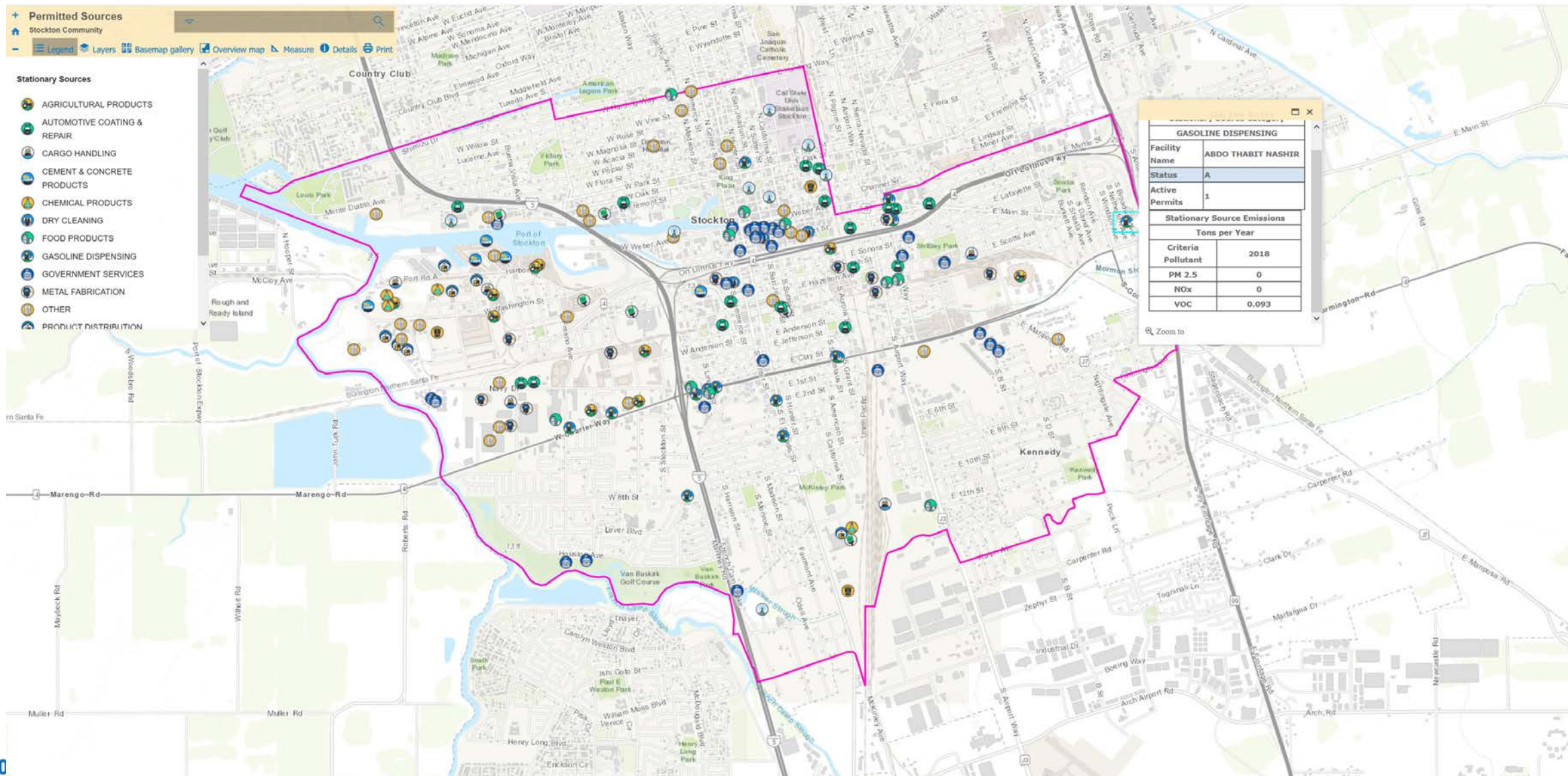
■ Area-Wide

■ Stationary

Maps and Tools Available on Website

- Emissions inventory data for South Stockton displayed on the Stockton Community website
 - <http://community.valleyair.org/selected-communities/stockton>
- Specific facility locations
- Mobile, Area, and Stationary Source emissions data in Stockton AB 617 Community
- Sensitive receptors
 - Public and Private Schools
 - Medical Facilities and Care Facilities

Emissions Sources



NOx Emissions from All Sources

